



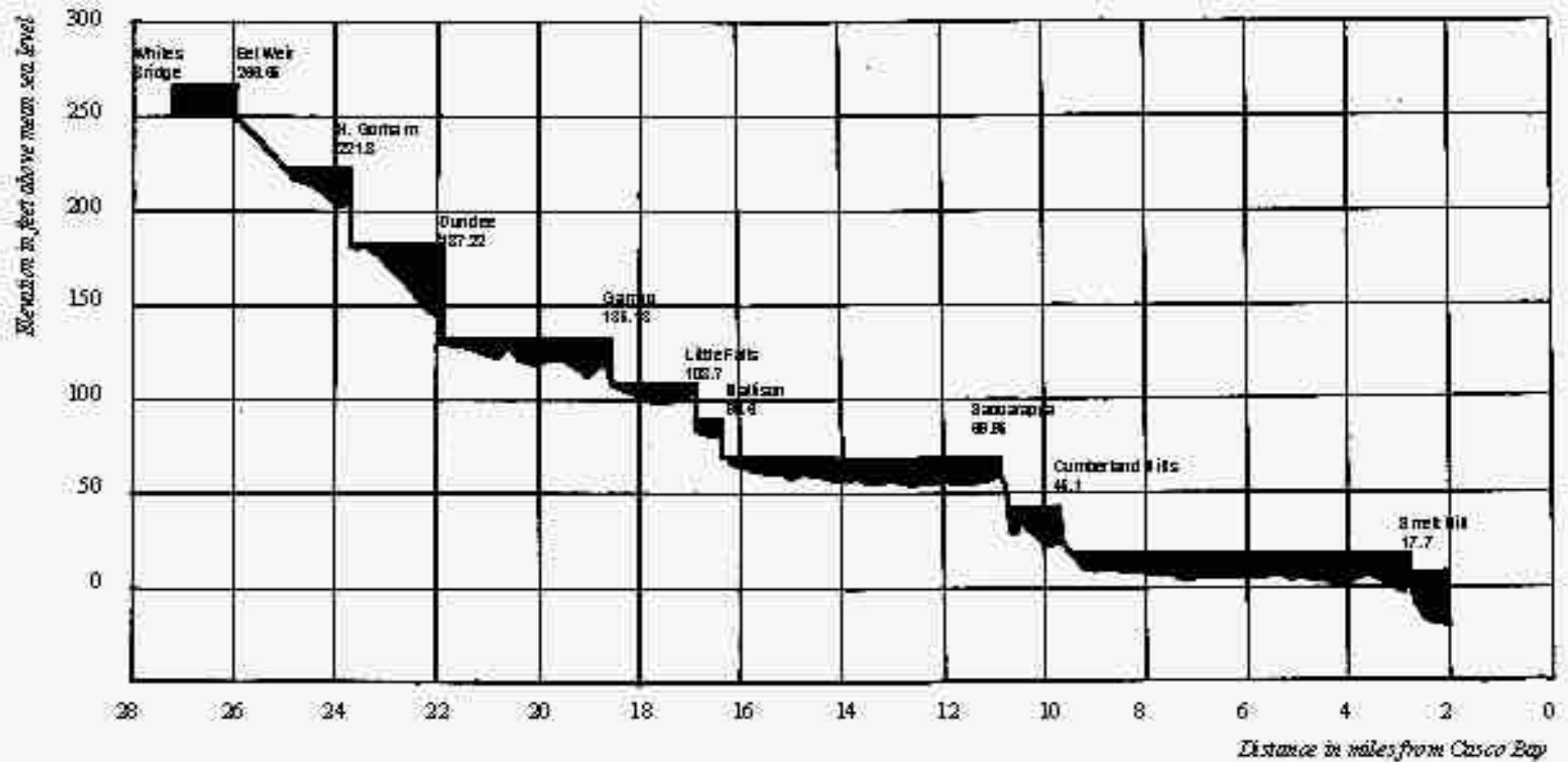


# Presumpscot River

“The river we belong to”



## PROFILE OF PRESUMPSCOT RIVER



Sources: Federal Emergency Management Agency; Flood Insurance Study, Portland (1998), Falmouth (1984), Westbrook (1990), Gorham (1982), Windham (1982); and Portland Water District (for data at White's Bridge).

Prepared by: Natanja Kassarova, Graduate Intern, Casco Bay Estuary Project





























# Saccarappa Falls (falling toward the rising sun)











