













EDWALL ON NEW ENGLAND SALMONS

Presumpscot Jumper

Abenakis

Abenakis




Death marker of Chief Polin





Foundation of a Powder Mill at Gambo





Presumpscot River and Oakes Warm Mill, Westbrook, Maine

Saccarappa Dam



North Gorham Dam



Little Falls Dam



Malison Falls Dam



Dundee Dam head wall



Sappi and Cumberland
Mills dam







Charles Frederick Kimball
The Presumpscot River Looking Toward Blackstrap, 1860
Portland Museum of Art

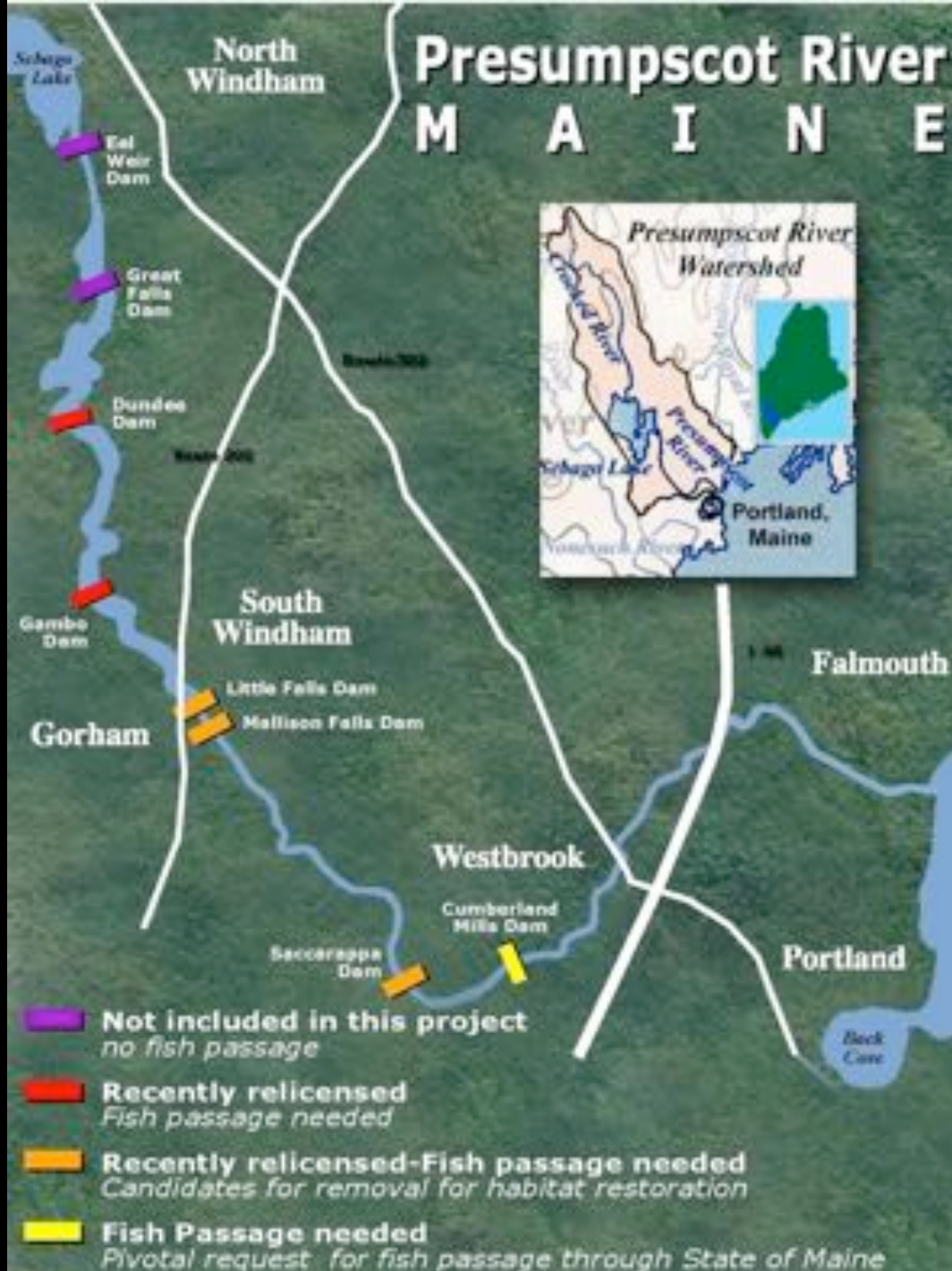


Presumpscot Falls (Revived 2002)

SAPPI Cumberland Mills Fishway



Presumpscot River M A I N E



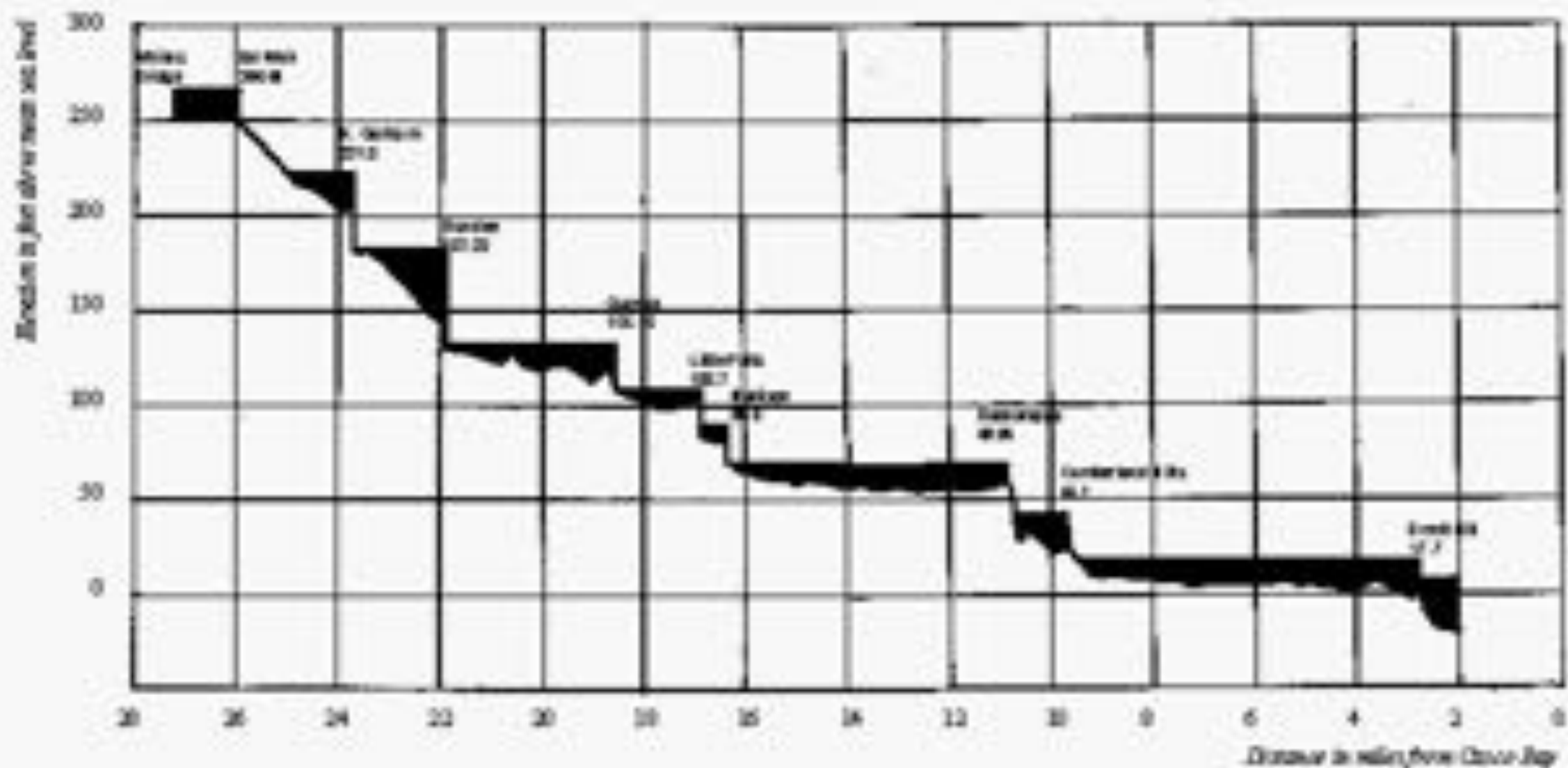




Saccarappa Dam Complex, Westbrook



PROFILE OF PRESUMPTSCOT RIVER



Source: Federal Emergency Management Agency, Flood Insurance Study, Portland (2007), Bidwell (2010), Westbrook (2012), Orono (2012), Westbrook (2012), and Portland River District (for data at Miller's Bridge)

Prepared by: Maine Coastal Oceanic Survey, Clark's Point Survey Project





FOPR Mission: To protect and improve the water quality, indigenous fisheries, recreational opportunities and natural character of the Presumpscot River.



“The Presumpscot has worked hard in the service of mankind for hundreds of years. It’s time we returned the favor”

- Senator George Mitchell



Given the chance they will come back

Support Your River